




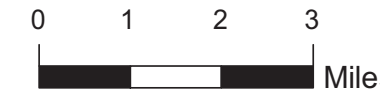
# Lower Brule Sioux Reservation Hunting Map

**NO ROAD HUNTING**

**Please Note**  
Pheasant hunting opens at noon - Oct. 6  
10 a.m. to sunset the rest of the season!

To Pierre & Ft. Pierre  
9 miles to Buffalo Interpretative Center

**Mni Sho Sho  
Goose Camp**  
473-5666 or 223-2151



| Range Unit # | Tribal Land Operators   | (605)             |
|--------------|-------------------------|-------------------|
| 1            | Iva Jean Bolman         | 734-5039          |
| 3            | Kay Johnson             |                   |
| 4            | Clarence Thompson Jr.   | 734-5120          |
| 5            | Kay Gourneau            | 473-5890          |
| 6            | Steve Langdeau, Sr.     | 473-0117/730-1817 |
| 8 & 9        | Donnie Moore            | 222-8950          |
| 11           | Fay & Marty Jandreau    | 869-2353/869-2547 |
| 14           | Bart & Larry Ness       | 223-2000/869-2340 |
| 15           | Larry Ness              | 280-4958          |
| 16           | Michael Jandreau        | 473-5561/869-2535 |
| 17           | Patty Madsen            | 869-2525/869-2238 |
| 18           | Jay Langdeau            | 223-2361          |
| 22           | Charles Langdeau        | 223-2909          |
| 23           | Bart & Larry Ness       | 223-2000          |
| 24           | Shane Durkin            | 223-2989          |
| 25 & 28      | Jim Langdeau            | 222-6740          |
| 26           | Pat Durkin              | 223-2017          |
| 27           | Richard (Bill) Thompson | 223-2998          |
| 29           | Charles Langdeau        | 223-2909          |
| 30           | Tim Jandreau            | 730-3420/730-0745 |
| 33           | Bill Long Turkey        | 730-1501          |
| 34           | Fritz LaRoche           | 473-5450          |
| 35           | Pat Jandreau            | 220-2076          |

**IMPORTANT!**

Hunters are requested to check with Tribal Land Operators to determine whether they are moving cattle, harvesting crops or have other activities planned in their leased land that they would prefer you to avoid that day.

Hunters are required to get permission from non-Indian and Indian operators to hunt deeded and/or individually owned allotted land.

Close all gates you go through.

**NO ROAD HUNTING.** All roads and right-of-ways within the Reservation boundary are closed to hunting. It is unlawful to shoot from, within, or across a road or road right-of-way.

William's Unit

County Line Road

**Application for Big Game License**

Name \_\_\_\_\_  
 Address \_\_\_\_\_  
 Email \_\_\_\_\_  
 Telephone No. \_\_\_\_\_

Check all that apply:  First Choice  Second Choice

**Aug 1, 2012 Drawing:**

|   |       |       |
|---|-------|-------|
| 2012 Fall Turkey (Tribal Only)                        | _____ | _____ |
| 2012 Pronghorn Archery                                | _____ | _____ |
| 2012 Pronghorn Rifle (Tribal Only)                    | _____ | _____ |
| 2012 Deer Rifle Any                                   | _____ | _____ |
| 2012 Deer Whitetail Only/Double Tag (Buck, Doe) Rifle | _____ | _____ |
| 2012 Deer Archery                                     | _____ | _____ |
| 2012 Deer Muzzleloader                                | _____ | _____ |
| 2012 Tribal Member Trophy Buffalo                     | _____ | _____ |
| 2012 Tribal Member Young Buffalo                      | _____ | _____ |
| 2012 Tribal Member Cow Buffalo                        | _____ | _____ |
| 2012 Deer Antlerless Any                              | _____ | _____ |
| 2012 Tribal Member Bull Elk                           | _____ | _____ |

**March 19, 2013 Drawing:**

|                                      |       |       |
|--------------------------------------|-------|-------|
| 2013 Trophy Elk                      | _____ | _____ |
| 2013 Non-member Young Elk            | _____ | _____ |
| 2013 Non-member Cow Elk              | _____ | _____ |
| 2013 Non-member Trophy Buffalo       | _____ | _____ |
| 2013 Non-member Young Buffalo        | _____ | _____ |
| 2013 Non-member Cow Buffalo          | _____ | _____ |
| 2013 Non-member Package Deer         | _____ | _____ |
| 2013 Spring Turkey                   | _____ | _____ |
| 2013 Spring Paddlefish (Tribal Only) | _____ | _____ |

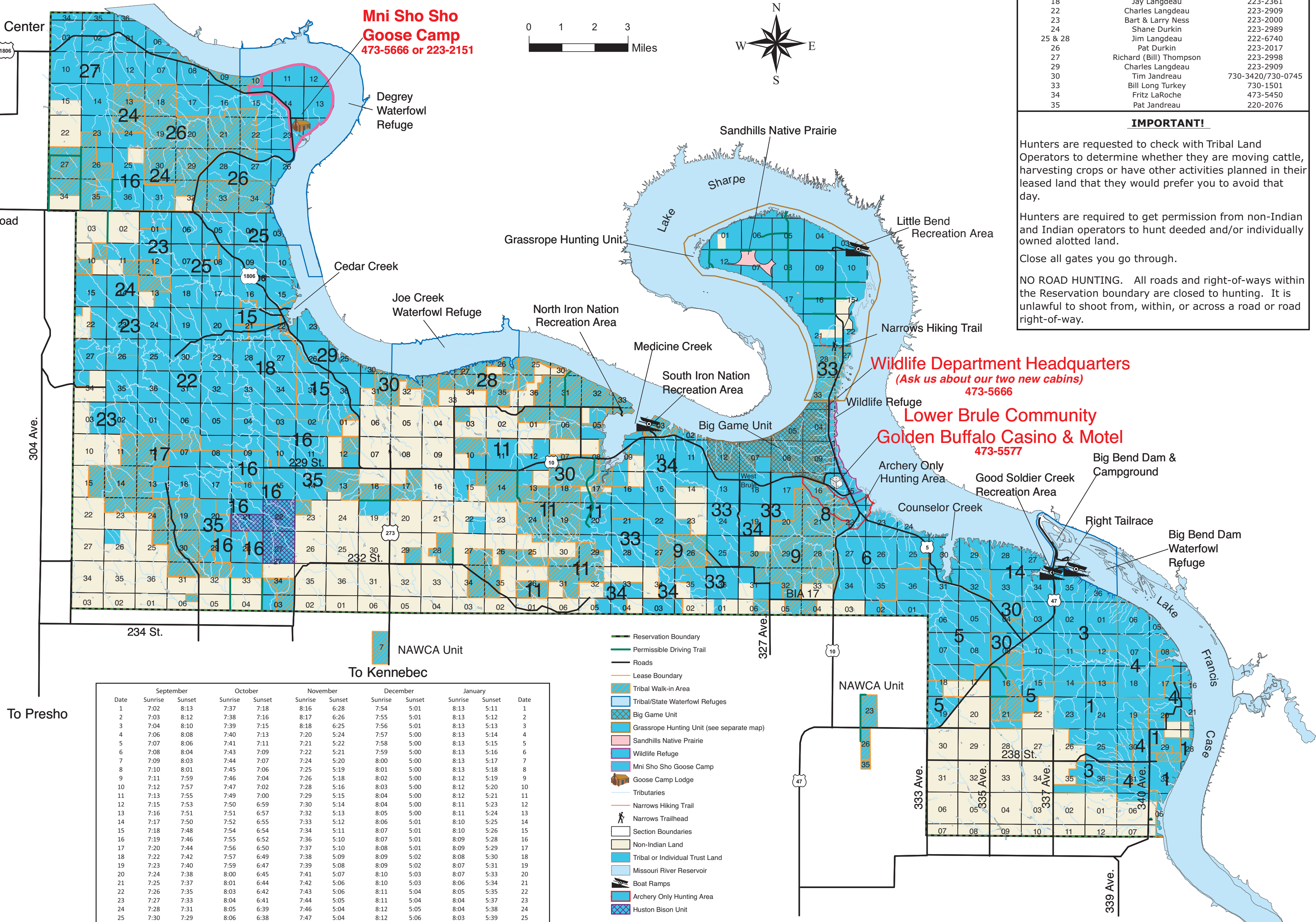
Applicants may indicate a second choice if initially unsuccessful.

Hunters wishing to apply together and hunt as a group are instructed to send all applications in one envelope and issue separate checks (Maximum of 2).

A photocopy of driver's license and a \$5.00 non-refundable application fee must accompany each first choice.

Applications and licenses are non-transferable.

Applications may be emailed (pay for with credit card) to benjanis@lowerbrule.net or mailed (pay for with check) to Lower Brule Wildlife, Fish and Recreation, Box 246, Lower Brule, SD 57548



To Kennebec

| Date | September |        | October |        | November |        | December |        | January |        | Date |
|------|-----------|--------|---------|--------|----------|--------|----------|--------|---------|--------|------|
|      | Sunrise   | Sunset | Sunrise | Sunset | Sunrise  | Sunset | Sunrise  | Sunset | Sunrise | Sunset |      |
| 1    | 7:02      | 8:13   | 7:37    | 7:18   | 8:16     | 6:28   | 7:54     | 5:01   | 8:13    | 5:11   | 1    |
| 2    | 7:03      | 8:12   | 7:38    | 7:16   | 8:17     | 6:26   | 7:55     | 5:01   | 8:13    | 5:12   | 2    |
| 3    | 7:04      | 8:10   | 7:39    | 7:15   | 8:18     | 6:25   | 7:56     | 5:01   | 8:13    | 5:13   | 3    |
| 4    | 7:06      | 8:08   | 7:40    | 7:13   | 8:20     | 6:24   | 7:57     | 5:00   | 8:13    | 5:14   | 4    |
| 5    | 7:07      | 8:06   | 7:41    | 7:11   | 8:21     | 6:22   | 7:58     | 5:00   | 8:13    | 5:15   | 5    |
| 6    | 7:08      | 8:04   | 7:43    | 7:09   | 8:22     | 6:21   | 7:59     | 5:00   | 8:13    | 5:16   | 6    |
| 7    | 7:09      | 8:03   | 7:44    | 7:07   | 8:24     | 6:20   | 8:00     | 5:00   | 8:13    | 5:17   | 7    |
| 8    | 7:10      | 8:01   | 7:45    | 7:06   | 8:25     | 6:19   | 8:01     | 5:00   | 8:13    | 5:18   | 8    |
| 9    | 7:11      | 7:59   | 7:46    | 7:04   | 8:26     | 6:18   | 8:02     | 5:00   | 8:12    | 5:19   | 9    |
| 10   | 7:12      | 7:57   | 7:47    | 7:02   | 8:28     | 6:16   | 8:03     | 5:00   | 8:12    | 5:20   | 10   |
| 11   | 7:13      | 7:55   | 7:49    | 7:00   | 8:29     | 6:15   | 8:04     | 5:00   | 8:12    | 5:21   | 11   |
| 12   | 7:15      | 7:53   | 7:50    | 6:59   | 8:30     | 6:14   | 8:04     | 5:00   | 8:11    | 5:23   | 12   |
| 13   | 7:16      | 7:51   | 7:51    | 6:57   | 8:32     | 6:13   | 8:05     | 5:00   | 8:11    | 5:24   | 13   |
| 14   | 7:17      | 7:50   | 7:52    | 6:55   | 8:33     | 6:12   | 8:06     | 5:01   | 8:10    | 5:25   | 14   |
| 15   | 7:18      | 7:48   | 7:54    | 6:54   | 8:34     | 6:11   | 8:07     | 5:01   | 8:10    | 5:26   | 15   |
| 16   | 7:19      | 7:46   | 7:55    | 6:52   | 8:36     | 6:10   | 8:07     | 5:01   | 8:09    | 5:28   | 16   |
| 17   | 7:20      | 7:44   | 7:56    | 6:50   | 8:37     | 6:09   | 8:08     | 5:01   | 8:09    | 5:29   | 17   |
| 18   | 7:22      | 7:42   | 7:57    | 6:49   | 8:38     | 6:08   | 8:09     | 5:02   | 8:08    | 5:30   | 18   |
| 19   | 7:23      | 7:40   | 7:59    | 6:47   | 8:39     | 6:07   | 8:09     | 5:02   | 8:07    | 5:31   | 19   |
| 20   | 7:24      | 7:38   | 8:00    | 6:45   | 8:41     | 6:07   | 8:10     | 5:03   | 8:07    | 5:33   | 20   |
| 21   | 7:25      | 7:37   | 8:01    | 6:44   | 8:42     | 6:06   | 8:10     | 5:03   | 8:06    | 5:34   | 21   |
| 22   | 7:26      | 7:35   | 8:03    | 6:42   | 8:43     | 6:06   | 8:11     | 5:04   | 8:05    | 5:35   | 22   |
| 23   | 7:27      | 7:33   | 8:04    | 6:41   | 8:44     | 6:05   | 8:11     | 5:04   | 8:04    | 5:37   | 23   |
| 24   | 7:28      | 7:31   | 8:05    | 6:39   | 8:45     | 6:04   | 8:12     | 5:05   | 8:04    | 5:38   | 24   |
| 25   | 7:30      | 7:29   | 8:06    | 6:38   | 8:47     | 6:04   | 8:12     | 5:06   | 8:03    | 5:39   | 25   |
| 26   | 7:31      | 7:27   | 8:08    | 6:36   | 8:48     | 6:03   | 8:12     | 5:06   | 8:02    | 5:41   | 26   |
| 27   | 7:32      | 7:26   | 8:09    | 6:35   | 8:49     | 6:03   | 8:13     | 5:07   | 8:01    | 5:42   | 27   |
| 28   | 7:33      | 7:24   | 8:10    | 6:33   | 8:50     | 6:02   | 8:13     | 5:08   | 8:00    | 5:43   | 28   |
| 29   | 7:34      | 7:22   | 8:12    | 6:32   | 8:52     | 6:02   | 8:13     | 5:08   | 7:59    | 5:45   | 29   |
| 30   | 7:35      | 7:20   | 8:13    | 6:30   | 8:53     | 6:01   | 8:13     | 5:09   | 7:58    | 5:46   | 30   |
| 31   |           |        | 8:14    | 6:29   | 8:54     | 6:01   | 8:13     | 5:10   | 7:57    | 5:48   | 31   |

Times are Central Time for Lower Brule, SD. Daylight Savings Time is in effect through November 3, 2012.

- Reservation Boundary
- Permissible Driving Trail
- Roads
- Lease Boundary
- Tribal Walk-in Area
- Tribal/State Waterfowl Refuges
- Big Game Unit
- Grassrope Hunting Unit (see separate map)
- Sandhills Native Prairie
- Wildlife Refuge
- Mni Sho Sho Goose Camp
- Goose Camp Lodge
- Tributaries
- Narrows Hiking Trail
- Narrows Trailhead
- Section Boundaries
- Non-Indian Land
- Tribal or Individual Trust Land
- Missouri River Reservoir
- Boat Ramps
- Archery Only Hunting Area
- Huston Bison Unit



To Reliance To Chamberlain

The Maka Foundation  
Supporting wildlife and habitat projects on the Lower Brule Sioux Reservation.  
Visit our website at [www.makafoundation.org](http://www.makafoundation.org).

